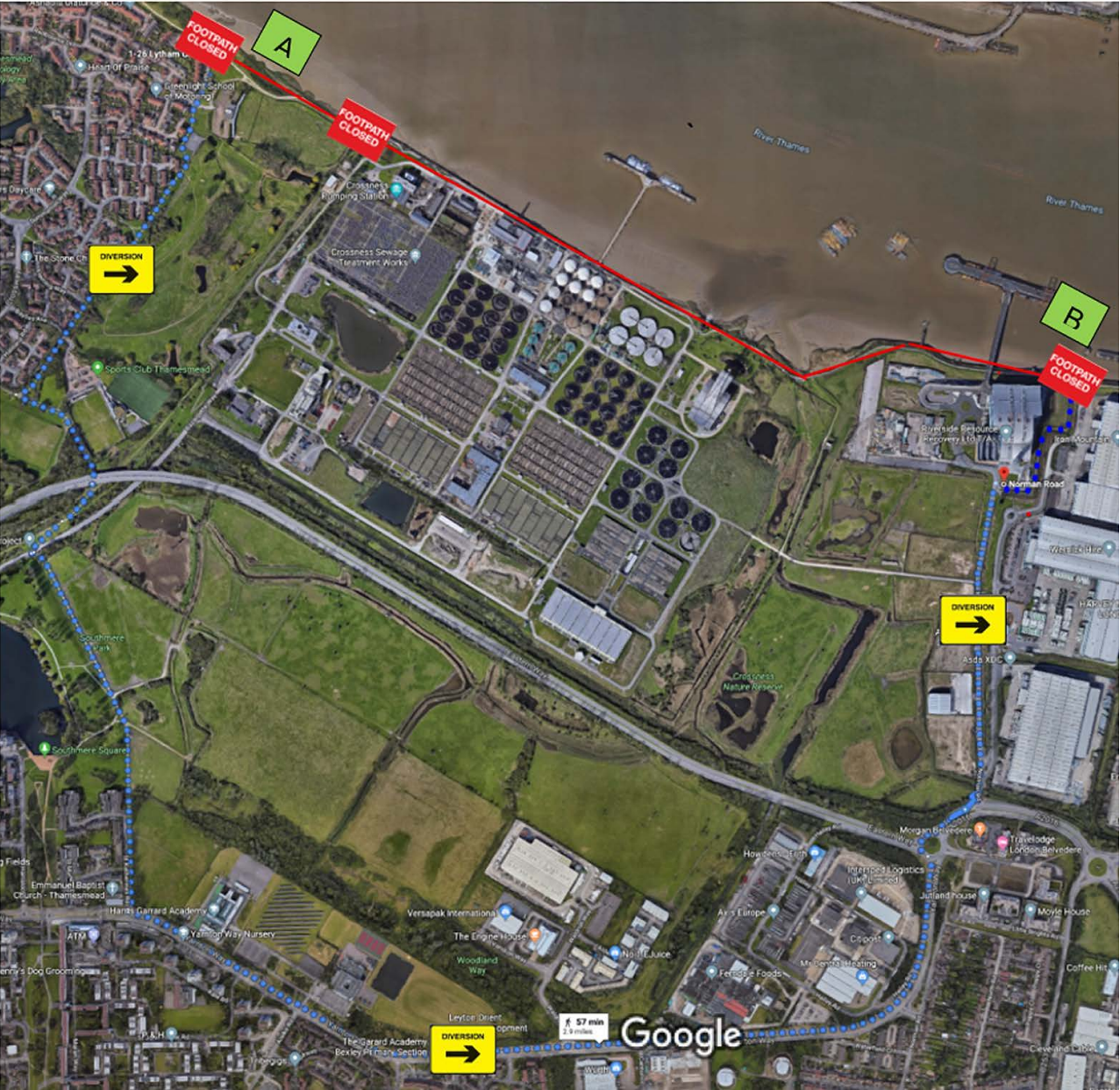














Diversion Route



- **Red Route** indicates Thames foot pathway will be closed from AB /BA.
- **Blue Route** indicates diverted route for public to follow from AB / BA. Estimated walk time of 57 mins.

Directions below:

-  1. Walk south on Lytham Cl towards Fairway Dr
-  2. Turn left
-  3. Continue onto Ridgeway
-  4. Slight left to stay on Ridgeway
-  5. Sharp left onto Bazalgette Way
-  6. Turn right
-  7. Slight left onto St Katherine's Rd
-  8. Turn left onto Yarnton Way
 Go through 2 roundabouts
-  9. At the roundabout, take the 2nd exit onto Picardy Manorway/A2016
-  10. Slight left onto Norman Rd
 Destination will be on the right
- 0.5 mi

0.2 mi

305 ft

289 ft

16 ft

0.5 mi

16 ft

1.2 mi

476 ft

0.4 mi

Norman Rd
Belvedere DA17 6JY